

# COLLIER COUNTY

CAPACITY, BRIDGE AND RESURFACING PROJECTS

## LEGEND

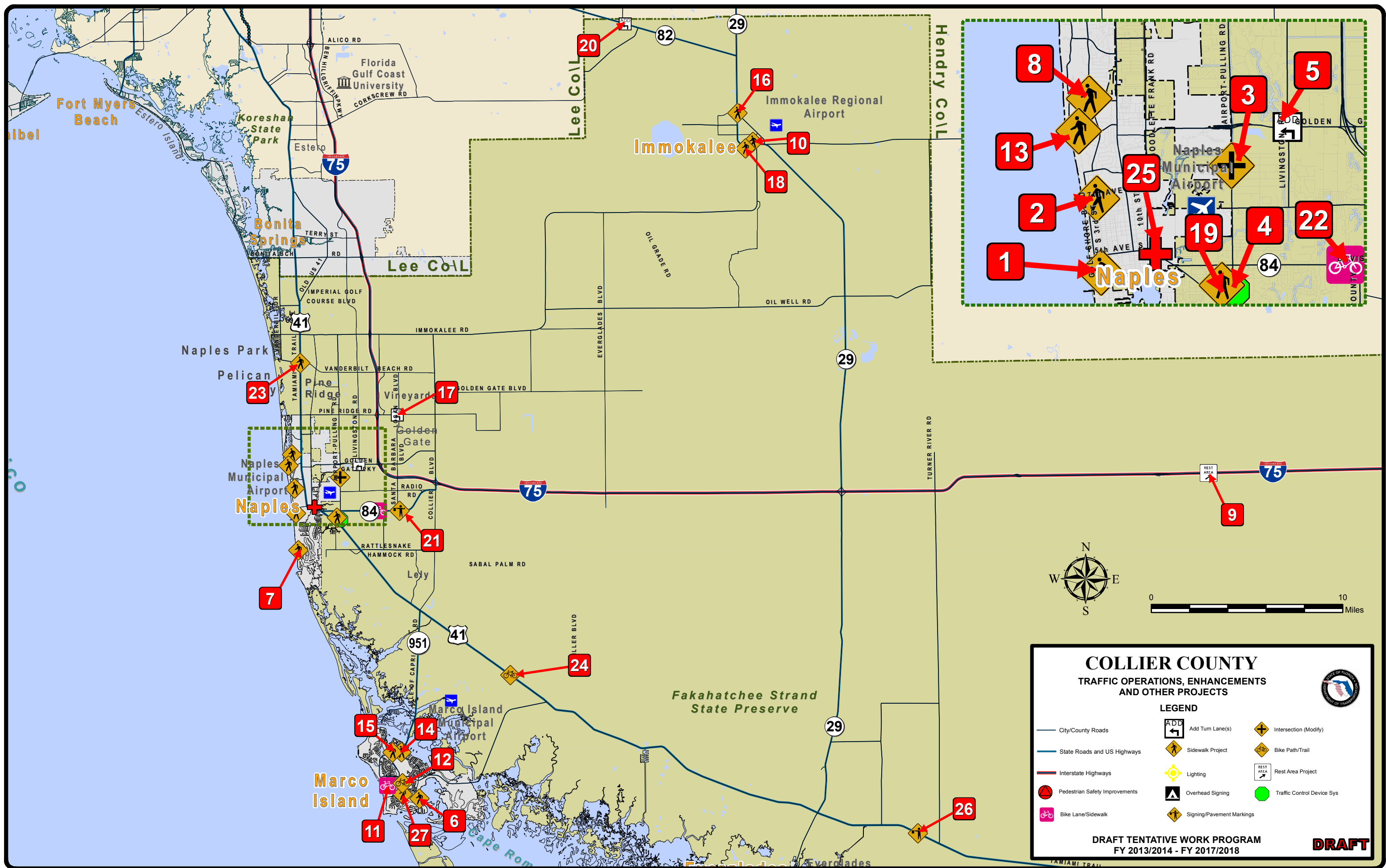
- City/County Roads
- State Roads and US Highways
- Interstate Highways
- Resurfacing Projects
- Capacity - Right-of-Way Phase
- Capacity - PD & E Phase
- Capacity - Design Phase
- Capacity - Construction Phase
- Bridge Project

DRAFT TENTATIVE PROGRAM  
FY 2013/2014 - FY 2017/2018

**DRAFT**

#	FPN	Facility	Phase	Fund	2013/14	2014/15	2015/16	2016/17	2017/18	
1	4258401	CR 951(COLLIER BLVD)	CST	LFP	\$7,631,417	\$0	\$0	\$0	\$0	
			CST	TRIP	\$6,807,645	\$0	\$0	\$0	\$0	
FROM GREEN BLVD TO GOLDEN GATE BLVD										
Description: ADD LANES & RECONSTRUCT					<b>Project Total:</b>	<b>\$14,439,062</b>	<b>\$0</b>	<b>\$0</b>	<b>\$0</b>	<b>\$0</b>
2	4259741	CR 951(COLLIER BLVD)	ROW	LFP	\$0	\$4,013,749	\$0	\$0	\$0	
			ROW	TRIP	\$0	\$1,236,285	\$0	\$0	\$0	
FR GOLDEN GATE MAIN CANAL TO GREEN BOULEVARD										
Description: ADD LANES & RECONSTRUCT					<b>Project Total:</b>	<b>\$0</b>	<b>\$5,250,034</b>	<b>\$0</b>	<b>\$0</b>	<b>\$0</b>
3	4312931	EVERGLADES BLVD	PDE	DS	\$0	\$0	\$0	\$706,108	\$0	
			PDE	SU	\$0	\$0	\$0	\$893,892	\$0	
I-75 (ALLIGATOR ALLEY) TO GOLDEN GATE BLVD										
Description: PD&E/EMO STUDY					<b>Project Total:</b>	<b>\$0</b>	<b>\$0</b>	<b>\$0</b>	<b>\$1,600,000</b>	<b>\$0</b>
4	4063134	I-75	CST	DI	\$0	\$27,427,208	\$0	\$0	\$0	
			CST	DIH	\$0	\$837,826	\$0	\$0	\$0	
			RRU	DI	\$0	\$1,000,000	\$0	\$0	\$0	
FROM N OF SR 951 TO S OF GOLDEN GATE										
Description: ADD LANES & RECONSTRUCT					<b>Project Total:</b>	<b>\$0</b>	<b>\$29,265,034</b>	<b>\$0</b>	<b>\$0</b>	<b>\$0</b>
5	4258432	I-75	PE	DDR	\$0	\$2,438,704	\$0	\$0	\$0	
			PE	DIH	\$150,000	\$0	\$0	\$0	\$0	
			PE	SA	\$0	\$3,136,416	\$0	\$0	\$0	
AT SR 951										
Description: PRELIM ENG FOR FUTURE CAPACITY					<b>Project Total:</b>	<b>\$150,000</b>	<b>\$5,575,120</b>	<b>\$0</b>	<b>\$0</b>	<b>\$0</b>
6	4332551	I-75	CST	ACNP	\$0	\$0	\$247,638	\$0	\$0	
			PE	ACNP	\$50,000	\$0	\$0	\$0	\$0	
FROM TOLL BOOTH TO SR 951										
Description: RESURFACING					<b>Project Total:</b>	<b>\$50,000</b>	<b>\$0</b>	<b>\$247,638</b>	<b>\$0</b>	<b>\$0</b>
7	4299071	I-75 (SR 93)	CST	SU	\$774,235	\$0	\$0	\$0	\$0	
			CST	TALU	\$256,491	\$0	\$0	\$0	\$0	
			CST	TIMP	\$602,983	\$0	\$0	\$0	\$0	
			ENV	SU	\$50,000	\$0	\$0	\$0	\$0	
AT GOLDEN GATE PARKWAY										
Description: INTERCHANGE IMPROVEMENT					<b>Project Total:</b>	<b>\$1,683,709</b>	<b>\$0</b>	<b>\$0</b>	<b>\$0</b>	<b>\$0</b>
8	4308481	SR 82	PE	DDR	\$0	\$0	\$35,000	\$0	\$0	
			FROM HENDRY COUNTY LINE TO GATOR SLOUGH LANE							
Description: PRELIM ENG FOR FUTURE CAPACITY					<b>Project Total:</b>	<b>\$0</b>	<b>\$0</b>	<b>\$35,000</b>	<b>\$0</b>	<b>\$0</b>
9	4308491	SR 82	PE	DDR	\$0	\$0	\$15,000	\$0	\$0	
			FROM GATOR SLOUGH LANE TO SR 29							
Description: PRELIM ENG FOR FUTURE CAPACITY					<b>Project Total:</b>	<b>\$0</b>	<b>\$0</b>	<b>\$15,000</b>	<b>\$0</b>	<b>\$0</b>
10	4291201	SR 84 (DAVIS BLVD)	CST	DDR	\$0	\$2,893,363	\$0	\$0	\$0	
			CST	DIH	\$0	\$34,960	\$0	\$0	\$0	
FROM AIRPORT - PULLING RD TO HERITAGE TRAIL										
Description: RESURFACING					<b>Project Total:</b>	<b>\$0</b>	<b>\$2,928,323</b>	<b>\$0</b>	<b>\$0</b>	<b>\$0</b>
11	4331731	SR 84 (DAVIS BLVD)	CST	DDR	\$0	\$0	\$54,704	\$0	\$0	
			CST	SA	\$0	\$0	\$1,164,401	\$0	\$0	
			CST	SU	\$0	\$0	\$2,077,972	\$0	\$0	
			PE	ACSU	\$594,562	\$0	\$0	\$0	\$0	
			PE	ACTU	\$905,438	\$0	\$0	\$0	\$0	
			PE	DDR	\$500,000	\$0	\$0	\$0	\$0	
FROM COUNTY BARN RD TO SANTA BARBARA BLVD										
Description: WIDEN/RESURFACE EXIST LANES					<b>Project Total:</b>	<b>\$2,150,000</b>	<b>\$0</b>	<b>\$3,297,077</b>	<b>\$0</b>	<b>\$0</b>
12	4156212	US 41	DSB	ACSA	\$19,129,519	\$0	\$0	\$0	\$0	
			DSB	DDR	\$17,854,950	\$0	\$0	\$0	\$0	
			DSB	DIH	\$564,586	\$0	\$0	\$0	\$0	
			DSB	DS	\$15,592,225	\$0	\$0	\$0	\$0	
			DSB	SA	\$2,182,590	\$0	\$0	\$0	\$0	
			RRU	LF	\$3,000,000	\$0	\$0	\$0	\$0	
FROM SR 951 TO GREENWAY										
Description: ADD LANES & RECONSTRUCT					<b>Project Total:</b>	<b>\$58,323,870</b>	<b>\$0</b>	<b>\$0</b>	<b>\$0</b>	<b>\$0</b>

#	FPN	Facility	Phase	Fund	2013/14	2014/15	2015/16	2016/17	2017/18	
13	4334412	US 41 (SR 45)	CST	BRRP	\$0	\$0	\$659,041	\$0	\$0	
			CST	DIH	\$0	\$0	\$27,300	\$0	\$0	
			PE	DDR	\$0	\$41,984	\$0	\$0	\$0	
			PE	DIH	\$0	\$10,000	\$0	\$0	\$0	
OVER HENDERSON CREEK AT BRIDGE NUMBER 030144										
Description: BRIDGE-REPAIR/REHABILITATION					<b>Project Total:</b>	<b>\$0</b>	<b>\$51,984</b>	<b>\$686,341</b>	<b>\$0</b>	<b>\$0</b>
14	4314221	US 41 (SR 90)	CST	DDR	\$0	\$3,148,342	\$0	\$0	\$0	
			CST	DIH	\$0	\$836,523	\$0	\$0	\$0	
			CST	NHRE	\$0	\$7,032,347	\$0	\$0	\$0	
FROM MOSQUITO CANAL TO SR 29										
Description: RESURFACING					<b>Project Total:</b>	<b>\$0</b>	<b>\$11,017,212</b>	<b>\$0</b>	<b>\$0</b>	<b>\$0</b>
15	4156213	US 41 (TAMIAMI)	ENV	DS	\$200,000	\$0	\$0	\$0	\$0	
			FROM GREENWAY ROAD TO SIX L S FARM ROAD							
Description: PRELIM ENG FOR FUTURE CAPACITY					<b>Project Total:</b>	<b>\$200,000</b>	<b>\$0</b>	<b>\$0</b>	<b>\$0</b>	<b>\$0</b>



### COLLIER COUNTY

**TRAFFIC OPERATIONS, ENHANCEMENTS  
AND OTHER PROJECTS**

**LEGEND**

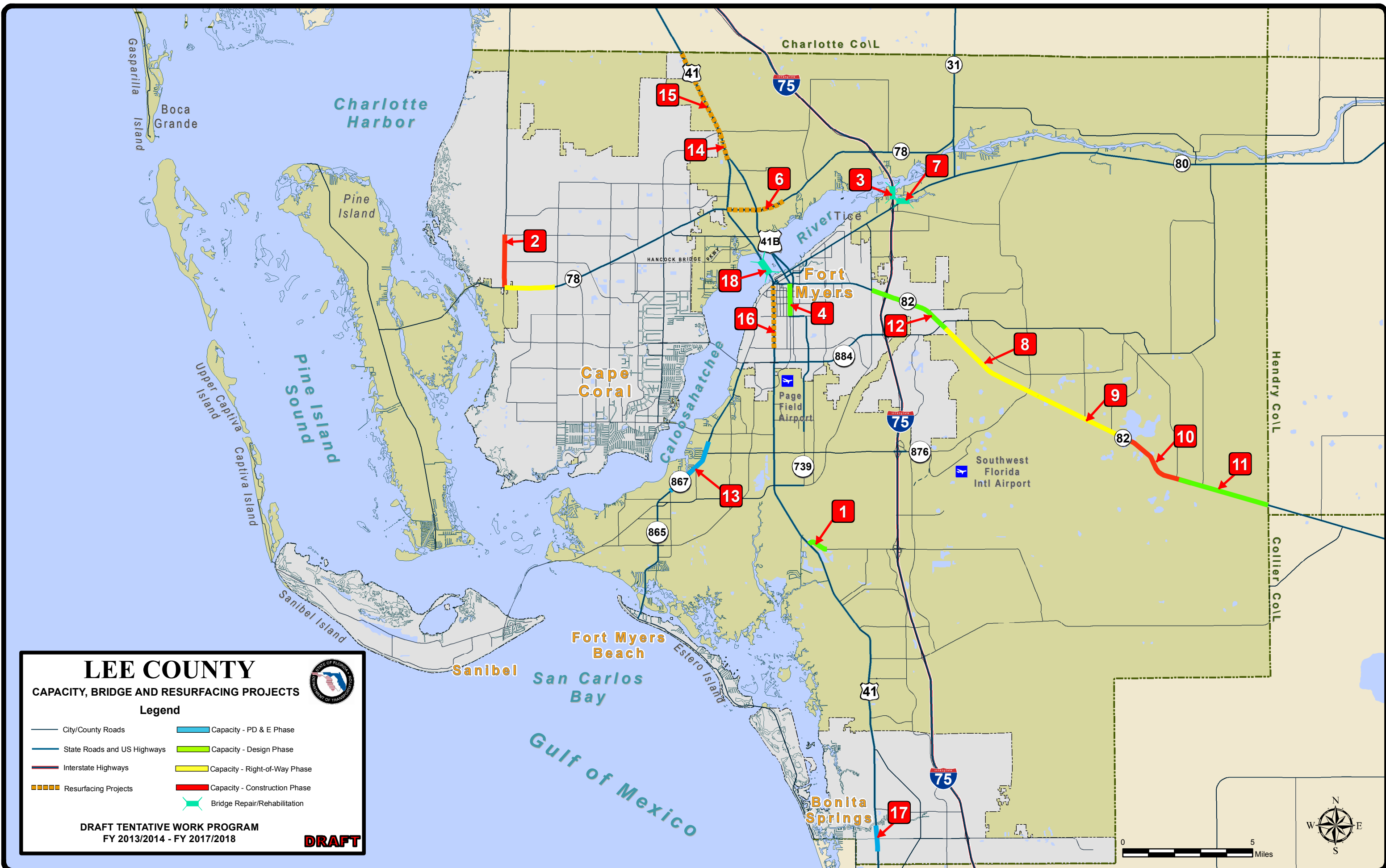
<ul style="list-style-type: none"> <li><span style="color: blue;">—</span> City/County Roads</li> <li><span style="color: blue;">—</span> State Roads and US Highways</li> <li><span style="color: red;">—</span> Interstate Highways</li> <li> Pedestrian Safety Improvements</li> <li> Bike Lane/Sidewalk</li> </ul>	<ul style="list-style-type: none"> <li> Add Turn Lane(s)</li> <li> Sidewalk Project</li> <li> Lighting</li> <li> Overhead Signing</li> <li> Signing/Pavement Markings</li> </ul>	<ul style="list-style-type: none"> <li> Intersection (Modify)</li> <li> Bike Path/Trail</li> <li> Rest Area Project</li> <li> Traffic Control Device Sys</li> </ul>
--	--	---

**DRAFT TENTATIVE WORK PROGRAM  
FY 2013/2014 - FY 2017/2018**

**DRAFT**

#	FPN	Facility	Phase	Fund	2013/14	2014/15	2015/16	2016/17	2017/18
1	4331861	2ND STREET SOUTH	CST	SU	\$0	\$0	\$0	\$0	\$227,682
			PE	SU	\$0	\$0	\$39,245	\$0	\$0
FROM 6TH AVENUE SOUTH TO 11TH AVENUE SOUTH									
Description: SIDEWALK					<b>Project Total:</b> \$0 \$0 \$39,245 \$0 \$227,682				
2	4331881	3RD STREET NORTH	CST	SU	\$0	\$0	\$0	\$0	\$396,914
			PE	SU	\$0	\$0	\$62,946	\$0	\$0
FROM CENTRAL AVENUE TO 7TH AVE NORTH									
Description: SIDEWALK					<b>Project Total:</b> \$0 \$0 \$62,946 \$0 \$396,914				
3	4299081	CR 31 (APT PULLING)	CST	SU	\$225,992	\$0	\$0	\$0	\$0
			AT N HORSESHOE DRIVE						
Description: INTERSECTION IMPROVEMENT					<b>Project Total:</b> \$225,992 \$0 \$0 \$0 \$0				
4	4308711	CR 31 (APT PULLING)	CST	LFP	\$0	\$0	\$616,578	\$0	\$0
			CST	SU	\$0	\$0	\$225,000	\$0	\$0
FROM GLADES BLVD TO LONGBOAT DRIVE									
Description: TRAFFIC CONTROL DEVICES/SYSTEM					<b>Project Total:</b> \$0 \$0 \$841,578 \$0 \$0				
5	4331771	CR 886 (GOLDEN GATE)	CST	LFP	\$0	\$0	\$11,835	\$0	\$0
			CST	SU	\$0	\$0	\$320,528	\$0	\$0
			PE	LFP	\$0	\$27,218	\$0	\$0	\$0
AT LIVINGSTON RD									
Description: ADD TURN LANE(S)					<b>Project Total:</b> \$0 \$27,218 \$332,363 \$0 \$0				
6	4308781	CR 953/BARFIELD DR	CST	LFP	\$54,311	\$0	\$0	\$0	\$0
			CST	SU	\$457,154	\$0	\$0	\$0	\$0
FROM CR 92 (SAN MARCO RD) TO INLET DRIVE									
Description: SIDEWALK					<b>Project Total:</b> \$511,465 \$0 \$0 \$0 \$0				
7	4331841	GORDON DR	CST	SU	\$0	\$0	\$0	\$522,034	\$0
			PE	SU	\$0	\$0	\$84,553	\$0	\$0
FROM KINGSTOWN DR TO CUTLASS LN									
Description: SIDEWALK					<b>Project Total:</b> \$0 \$0 \$84,553 \$522,034 \$0				
8	4331851	HARBOUR DR	CST	SU	\$0	\$0	\$0	\$0	\$259,346
			PE	SU	\$0	\$0	\$44,584	\$0	\$0
FROM BINNACLE DR TO CRAYTON RD									
Description: SIDEWALK					<b>Project Total:</b> \$0 \$0 \$44,584 \$0 \$259,346				
9	2007461	I-75(ALLEY)	CST	DSB2	\$0	\$0	\$0	\$0	\$13,503,012
			ENV	DSB2	\$0	\$0	\$0	\$500,000	\$0
			RRU	DSB2	\$0	\$0	\$0	\$300,000	\$0
AT NORTH REST AREA									
Description: REST AREA					<b>Project Total:</b> \$0 \$0 \$0 \$800,000 \$13,503,012				
10	4298971	IMMOKALEE SIDEWALKS	CST	SU	\$355,957	\$0	\$0	\$0	\$0
			AT 2ND AVE, ESCAMBIA ST, AND 2ND ST						
Description: SIDEWALK					<b>Project Total:</b> \$355,957 \$0 \$0 \$0 \$0				
11	4308761	LANDMARK STREET	CST	LFP	\$0	\$0	\$64,528	\$0	\$0
			CST	SU	\$0	\$0	\$260,273	\$0	\$0
FROM CR 92 (SAN MARCO RD) TO WINTERBERRY DRIVE									
Description: BIKE LANE/SIDEWALK					<b>Project Total:</b> \$0 \$0 \$324,801 \$0 \$0				
12	4312951	LINEAR PARK PHASE II	CST	LFP	\$0	\$0	\$0	\$238,671	\$0
			CST	SA	\$0	\$0	\$0	\$550,000	\$0
Description: BIKE PATH/TRAIL					<b>Project Total:</b> \$0 \$0 \$0 \$788,671 \$0				
13	4331901	MOORINGLINE DR	CST	SU	\$0	\$0	\$0	\$412,853	\$0
			PE	SU	\$0	\$0	\$67,000	\$0	\$0
FROM US 41 TO BRIDGE #030125									
Description: SIDEWALK					<b>Project Total:</b> \$0 \$0 \$67,000 \$412,853 \$0				
14	4331871	N BARFIELD DR	CST	ACSU	\$0	\$0	\$0	\$109,862	\$0
			CST	LFP	\$0	\$0	\$0	\$117,220	\$0
			CST	SU	\$0	\$0	\$0	\$588,578	\$0
			PE	LFP	\$0	\$0	\$55,800	\$0	\$0
FROM COLLIER BLVD TO SAN MARCO RD									
Description: SIDEWALK					<b>Project Total:</b> \$0 \$0 \$55,800 \$815,660 \$0				
15	4331891	N COLLIER BLVD	CST	LFP	\$0	\$0	\$0	\$0	\$105,146
			CST	SU	\$0	\$0	\$0	\$0	\$656,579
			PE	LFP	\$0	\$0	\$0	\$52,500	\$0
FROM E ELKCAM CIRCLE TO BUTTONWOOD COURT									
Description: SIDEWALK					<b>Project Total:</b> \$0 \$0 \$0 \$52,500 \$761,725				

#	FPN	Facility	Phase	Fund	2013/14	2014/15	2015/16	2016/17	2017/18
16	4298991	NEW MARKET ROAD	CST	ACSU	\$0	\$1,186,348	\$0	\$0	\$0
			FROM EAST MAIN STREET TO SR 29 N						
Description: SIDEWALK					<b>Project Total:</b> \$0 \$1,186,348 \$0 \$0 \$0				
17	4331761	PINE RIDGE RD	CST	SU	\$0	\$0	\$0	\$0	\$1,025,273
			PE	LFP	\$0	\$0	\$0	\$92,572	\$0
AT VARIOUS LOCATIONS									
Description: ADD TURN LANE(S)					<b>Project Total:</b> \$0 \$0 \$0 \$92,572 \$1,025,273				
18	4309221	PINECREST ELEMENTARY	CST	SN	\$0	\$0	\$0	\$31,560	\$0
			CST	TALN	\$0	\$0	\$0	\$220,373	\$0
			PE	SA	\$0	\$80,959	\$0	\$0	\$0
SRTS SAFETY SIDEWALKS									
Description: SIDEWALK					<b>Project Total:</b> \$0 \$80,959 \$0 \$251,933 \$0				
19	4282541	SHADOWLAWN	CST	ACTU	\$0	\$39,408	\$0	\$0	\$0
			CST	TALU	\$0	\$390,784	\$0	\$0	\$0
ELEMENTARY - SIDEWALK SAFE ROUTES TO SCHOOL									
Description: SIDEWALK					<b>Project Total:</b> \$0 \$430,192 \$0 \$0 \$0				
20	4331751	SR 82 (IMMOKALEE RD)	CST	DS	\$0	\$0	\$0	\$36,604	\$0
			CST	SU	\$0	\$0	\$0	\$869,744	\$0
			PE	LFP	\$0	\$0	\$71,785	\$0	\$0
AT CR 850 (CORKSCREW RD)									
Description: ADD TURN LANE(S)					<b>Project Total:</b> \$0 \$0 \$71,785 \$906,348 \$0				
21	1954166	SR 84 (DAVIS BLVD)	CST	DDR	\$0	\$115,926	\$0	\$0	\$0
			CST	DIH	\$0	\$9,549	\$0	\$0	\$0
FROM E OF SANTA BARBARA BLVD TO W OF RADIO ROAD									
Description: SIGNING/PAVEMENT MARKINGS					<b>Project Total:</b> \$0 \$125,475 \$0 \$0 \$0				
22	4299111	SR 84 (DAVIS BLVD)	CST	DIH	\$41,240	\$0	\$0	\$0	\$0
			CST	SU	\$439,694	\$0	\$0	\$0	\$0
FROM FLORIDA CLUB CIRCLE TO SANTA BARBARA									
Description: BIKE LANE/SIDEWALK					<b>Project Total:</b> \$480,934 \$0 \$0 \$0 \$0				
23	4308731	US 41 (SR 45) FROM	CST	DIH	\$0	\$1,061	\$0	\$0	\$0
			CST	SU	\$0	\$768,463	\$0	\$0	\$0
			PE	DIH	\$15,000	\$0	\$0	\$0	\$0
CR 862 (VANDERBILT BLVD) TO S OF PELICAN BAY BLVD									
Description: SIDEWALK					<b>Project Total:</b> \$145,000 \$769,524 \$0 \$0 \$0				
24	4281401	US 41 (SR 90)	PE	DDR	\$0	\$500,000	\$0	\$0	\$0
			PE	DIH	\$0	\$50,000	\$0	\$0	\$0
FROM 6L FARM ROAD TO CR 92 (SAN MARCO RD)									
Description: BIKE PATH/TRAIL					<b>Project Total:</b> \$0 \$550,000 \$0 \$0 \$0				
25	4308691	US 41 (SR 90)	CST	DIH	\$0	\$41,368	\$0	\$0	\$0
			CST	SU	\$0	\$475,230	\$0	\$0	\$0
			PE	DIH	\$15,000	\$0	\$0	\$0	\$0
AT GORDON RIVER BRIDGE #030001									
Description: PEDESTRIAN SAFETY IMPROVEMENT					<b>Project Total:</b> \$75,000 \$516,598 \$0 \$0 \$0				
26	1953383	US 41 WILDLIFE XING	ENV	DEM	\$150,934	\$0	\$0	\$0	\$0
			FROM 1.3 MI W OF TURNER RV RD TO E OF TUNER RV RD						
Description: SIGNING/PAVEMENT MARKINGS					<b>Project Total:</b> \$150,934 \$0 \$0 \$0 \$0				
27	4335401	WINTERBERRY DRIVE	CST	LFP	\$0	\$0	\$0	\$0	\$34,308
			CST	SU	\$0	\$0	\$0	\$0	\$470,589
			PE	LFP	\$0	\$0	\$0	\$0	\$60,000
FROM PEACOCK TER TO BARFIELD DR									
Description: SIDEWALK					<b>Project Total:</b> \$0 \$0 \$0 \$0 \$564,897				



**LEE COUNTY**  
**CAPACITY, BRIDGE AND RESURFACING PROJECTS**

**Legend**

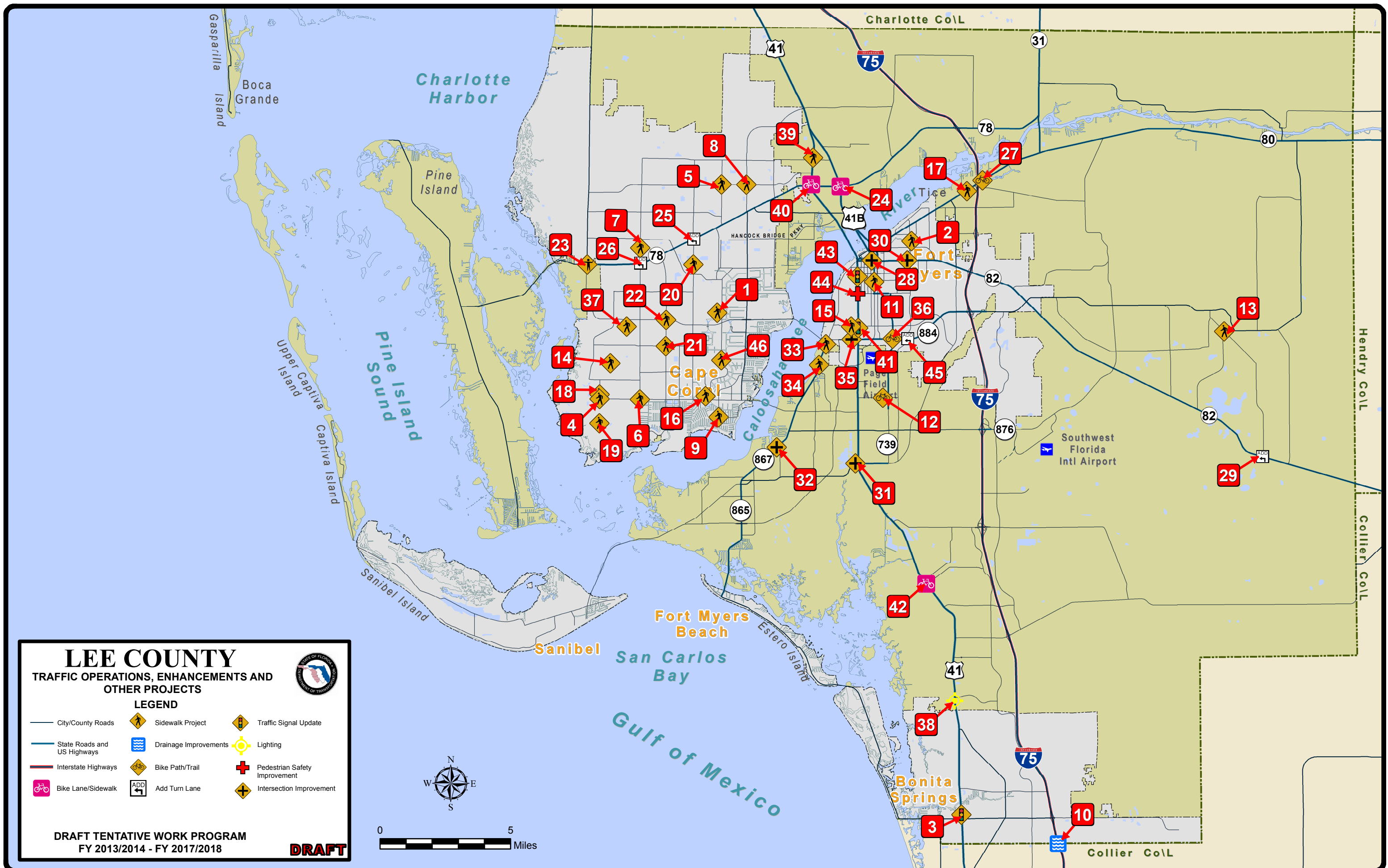
- City/County Roads
- State Roads and US Highways
- Interstate Highways
- Resurfacing Projects
- Capacity - PD & E Phase
- Capacity - Design Phase
- Capacity - Right-of-Way Phase
- Capacity - Construction Phase
- Bridge Repair/Rehabilitation

**DRAFT TENTATIVE WORK PROGRAM**  
 FY 2013/2014 - FY 2017/2018

**DRAFT**


#	FPN	Facility	Phase	Fund	2013/14	2014/15	2015/16	2016/17	2017/18
1	4206471	ALICO ROAD	RPY	SA	\$1,000,000	\$0	\$0	\$0	\$0
FROM US 41 TO DUSTY ROAD					<b>Project Total:</b> \$1,000,000 \$0 \$0 \$0 \$0				
Description: NEW ROAD CONSTRUCTION									
2	4298141	CR 765 (BURNT STORE)	CST	LFP	\$0	\$8,460,860	\$0	\$0	\$0
FROM SR 78 (PINE ISLAND) RD TO TROPICANA PARKWAY					<b>Project Total:</b> \$0 \$11,274,226 \$0 \$0 \$0				
Description: ADD LANES & REHABILITATE PVMNT									
3	4130661	I-75	RPY	ACNH	\$71,607,500	\$0	\$0	\$0	\$0
FROM N OF SR 80 TO SOUTH OF SR 78					<b>Project Total:</b> \$71,607,500 \$0 \$0 \$0 \$0				
Description: BRIDGE-REHAB AND ADD LANES									
4	1957187	SR 739 (FOWLER ST)	PE	SU	\$0	\$250,000	\$0	\$0	\$0
FROM HANSON STREET TO SR 82 (MLK)					<b>Project Total:</b> \$0 \$250,000 \$0 \$0 \$0				
Description: PRELIMINARY ENGINEERING									
5	4136951	SR 78 (PINE ISLAND)	ROW	DIH	\$258,465	\$0	\$0	\$0	\$0
FROM BURNT STORE ROAD TO W OF CHIQUITA BLVD					<b>Project Total:</b> \$258,465 \$0 \$5,000,000 \$3,806,887 \$0				
Description: ADD LANES & RECONSTRUCT									
6	4313171	SR 78/PINE ISLAND RD	CST	DIH	\$0	\$0	\$163,800	\$0	\$0
FROM US 41/SR 45 TO NEW POST ROAD					<b>Project Total:</b> \$0 \$0 \$3,556,208 \$0 \$0				
Description: RESURFACING									
7	4334411	SR 80 (PALM BEACH BLVD) OVER ORANGE RIVER AT BRIDGE NUMBER 120160	CST	BRRP	\$0	\$0	\$334,845	\$0	\$0
BLVD) OVER ORANGE RIVER AT BRIDGE NUMBER 120160					<b>Project Total:</b> \$0 \$27,331 \$349,041 \$0 \$0				
Description: BRIDGE-REPAIR/REHABILITATION									
8	4258411	SR 82	ROW	ACTU	\$3,728,745	\$0	\$0	\$0	\$0
FROM CR 884 (LEE BLVD) TO SHAWNEE ROAD					<b>Project Total:</b> \$10,451,925 \$626,755 \$0 \$0 \$0				
Description: ADD LANES & RECONSTRUCT									
9	4258412	SR 82	ENV	DDR	\$710,000	\$0	\$0	\$0	\$0
FROM SHAWNEE ROAD TO ALABAMA ROAD S					<b>Project Total:</b> \$710,000 \$0 \$0 \$2,644,946 \$0				
Description: ADD LANES & RECONSTRUCT									
10	4258413	SR 82	CST	CM	\$0	\$0	\$0	\$0	\$1,687,885
FROM ALABAMA ROAD S TO HOMESTEAD ROAD S					<b>Project Total:</b> \$741,000 \$0 \$2,938,374 \$0 \$37,427,713				
Description: ADD LANES & RECONSTRUCT									
11	4258414	SR 82	ENV	DDR	\$387,000	\$0	\$0	\$0	\$0
FROM HOMESTEAD ROAD S TO HENDRY C/L					<b>Project Total:</b> \$387,000 \$0 \$0 \$0 \$0				
Description: ADD LANES & RECONSTRUCT									
12	1954882	SR 82 (MLK BLVD)	ADM	DDR	\$5,946,499	\$0	\$0	\$0	\$0
FR E OF ORTIZ AVE(CR 865) TO S OF LEE BLVD (CR 884)					<b>Project Total:</b> \$5,946,499 \$0 \$0 \$0 \$0				
Description: ADD LANES & REHABILITATE PVMNT									
13	4337261	SR 865 (SAN CARLOS)	PDE	SU	\$0	\$1,257,997	\$0	\$0	\$0
FROM MAIN STREET CR 869 (SUMMERLIN RD)					<b>Project Total:</b> \$0 \$1,257,997 \$0 \$0 \$0				
Description: PD&E/EMO STUDY									
14	4290991	US 41 (SR 45)	CST	DDR	\$888,521	\$0	\$0	\$0	\$0
FROM NORTH FORK ROAD TO SABAL SPRINGS BLVD					<b>Project Total:</b> \$1,033,634 \$0 \$0 \$0 \$0				
Description: RESURFACING									

#	FPN	Facility	Phase	Fund	2013/14	2014/15	2015/16	2016/17	2017/18
15	4295471	US 41 (SR 45)	CST	DDR	\$594,566	\$0	\$0	\$0	\$0
FROM SABAL SPRINGS BLVD TO CHARLOTTE C/L					<b>Project Total:</b> \$6,174,927 \$0 \$0 \$0 \$0				
Description: RESURFACING									
16	4313131	US 41 (SR 45)	CST	DIH	\$0	\$0	\$218,400	\$0	\$0
FROM WINKLER AVENUE TO SR 82					<b>Project Total:</b> \$0 \$0 \$6,435,279 \$0 \$0				
Description: RESURFACING									
17	4313321	US 41 (SR 45)	PDE	ACSU	\$230,253	\$0	\$0	\$0	\$0
AT CR 865 (BONITA BEACH ROAD)					<b>Project Total:</b> \$1,100,000 \$0 \$0 \$0 \$0				
Description: PD&E/EMO STUDY									
18	4317031	US 41 (SR 45)	CST	BRRP	\$0	\$0	\$0	\$2,499,044	\$0
AT CALOOSAHATCHEE RIVER BRIDGE NUMBER 120002					<b>Project Total:</b> \$0 \$0 \$210,000 \$2,531,611 \$0				
Description: BRIDGE-REPAIR/REHABILITATION									



### LEE COUNTY

TRAFFIC OPERATIONS, ENHANCEMENTS AND OTHER PROJECTS



**LEGEND**

City/County Roads	Sidewalk Project	Traffic Signal Update
State Roads and US Highways	Drainage Improvements	Lighting
Interstate Highways	Bike Path/Trail	Pedestrian Safety Improvement
Bike Lane/Sidewalk	Add Turn Lane	Intersection Improvement

**DRAFT TENTATIVE WORK PROGRAM**  
FY 2013/2014 - FY 2017/2018

**DRAFT**



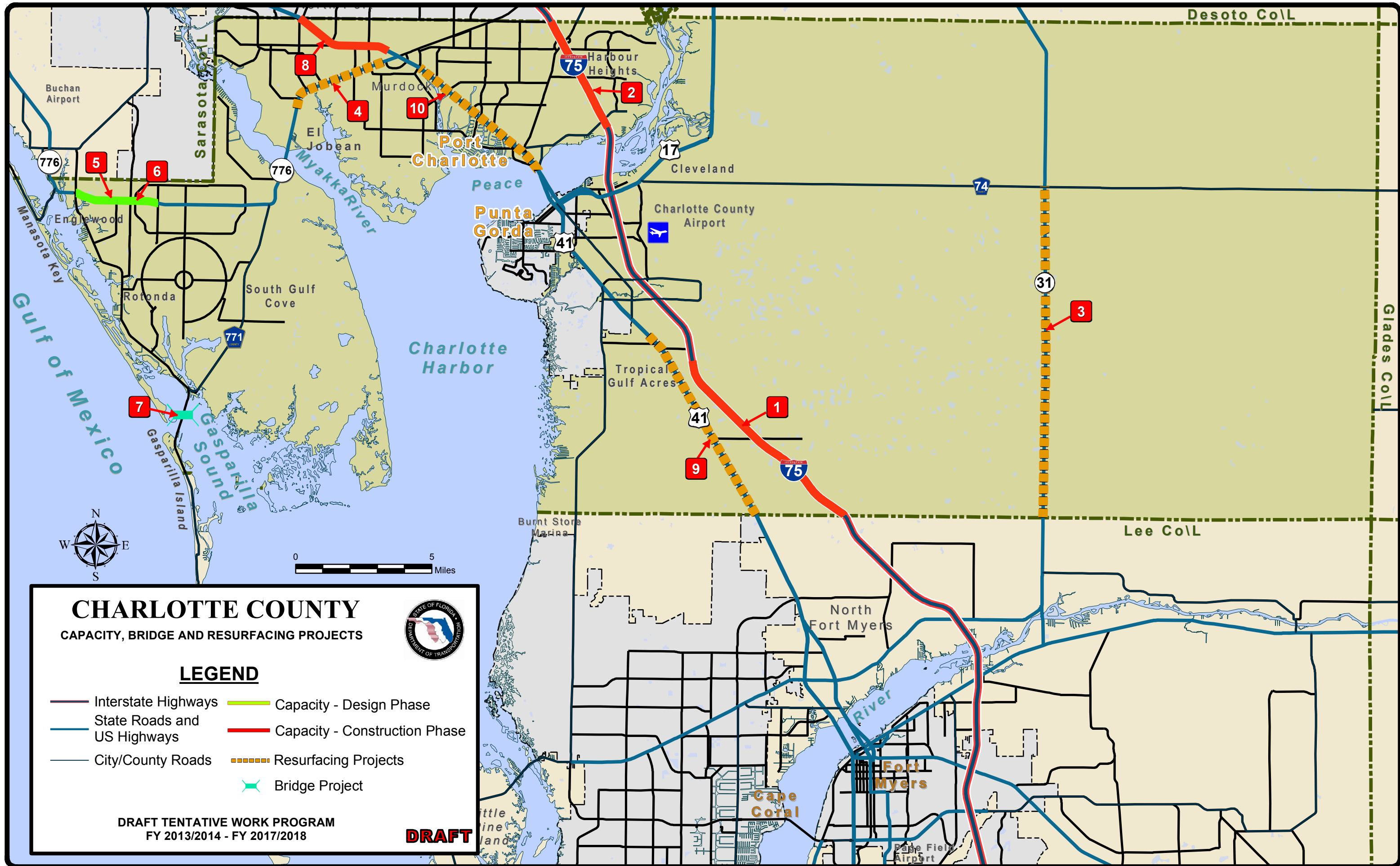
#	FPN	Facility	Phase	Fund	2013/14	2014/15	2015/16	2016/17	2017/18
1	4281061	ACADEMY BLVD	CST	ACTU	\$571,000	\$0	\$0	\$0	\$0
FROM NICHOLAS PARKWAY TO VETERANS PARKWAY					<b>Project Total:</b> \$571,000 \$0 \$0 \$0 \$0				
Description: SIDEWALK									
2	4313231	BERT DR	CST	TALT	\$0	\$0	\$0	\$189,044	\$0
FROM MICHIGAN AVE TO BALLARD RD					<b>Project Total:</b> \$0 \$0 \$50,000 \$189,044 \$0				
Description: SIDEWALK									
3	4137141	BONITA SPRINGS	OPS	DDR	\$12,000	\$13,000	\$13,000	\$13,500	\$14,000
TRAFFIC SIGNAL REIMBURSEMENT					<b>Project Total:</b> \$12,000 \$13,000 \$13,000 \$13,500 \$14,000				
Description: TRAFFIC SIGNALS									
4	4308911	CAPE CORAL PKWY	CST	LFP	\$0	\$0	\$77,870	\$0	\$0
FROM DEAD END TO AGUALINDA BLVD					<b>Project Total:</b> \$0 \$0 \$480,323 \$0 \$0				
Description: SIDEWALK									
5	4313301	CAPE CORAL SIDEWALKS	CST	LFP	\$0	\$0	\$0	\$81,077	\$0
					<b>Project Total:</b> \$0 \$0 \$0 \$229,425 \$0				
					<b>Project Total:</b> \$0 \$65,000 \$0 \$310,502 \$0				
Description: SIDEWALK									
6	4308901	CHIQUITA BLVD	CST	LFP	\$94,996	\$0	\$0	\$0	\$0
FROM SW 47TH TERRACE TO SW 32ND TERRACE					<b>Project Total:</b> \$740,209 \$0 \$0 \$0 \$0				
Description: SIDEWALK									
7	4308921	CHIQUITA BLVD	CST	LFP	\$0	\$0	\$9,889	\$0	\$0
FROM SR 78 (PINE ISLAND) NW 4TH ST					<b>Project Total:</b> \$0 \$75,000 \$275,539 \$0 \$0				
Description: SIDEWALK									
8	4308891	DIPLOMAT PKWY	CST	LFP	\$0	\$0	\$29,363	\$0	\$0
FROM DEL PRADO BLVD TO NE 24TH AVE					<b>Project Total:</b> \$0 \$0 \$378,503 \$0 \$0				
Description: SIDEWALK									
9	4332271	EL DORADO PKWY / DEL	CST	LFP	\$0	\$0	\$70,245	\$0	\$0
PRADO BLVD AT VARIOUS LOCATIONS					<b>Project Total:</b> \$0 \$89,905 \$445,854 \$0 \$0				
Description: SIDEWALK									
10	4329031	I-75 (SR 93)	CST	DDR	\$497,000	\$0	\$0	\$0	\$0
COLLIER COUNTY LINE CORKSCREW ROAD					<b>Project Total:</b> \$498,000 \$0 \$0 \$0 \$0				
Description: DRAINAGE IMPROVEMENTS									
11	4313241	JEFFCOTT STREET	PE	TALT	\$0	\$0	\$0	\$70,000	\$0
FROM US 41 (SR 45) TO FOWLER STREET					<b>Project Total:</b> \$0 \$0 \$0 \$70,000 \$0				
Description: SIDEWALK									
12	4313211	JOHN YARBOROUGH	PDE	LF	\$0	\$0	\$0	\$80,000	\$0
LINEAR PARK PHASE IV					<b>Project Total:</b> \$0 \$0 \$0 \$250,000 \$0				
Description: BIKE PATH/TRAIL									
13	4332381	LEELAND HEIGHTS BLVD	CST	SA	\$0	\$0	\$517,832	\$0	\$0
FROM RICHMOND AVE TO HOMESTEAD ROAD					<b>Project Total:</b> \$0 \$102,137 \$966,785 \$0 \$0				
Description: SIDEWALK									
14	4281111	OASIS BLVD - GLEASON	CST	TALT	\$520,000	\$0	\$0	\$0	\$0
FROM BEACH PARKWAY TO SURFSIDE BLVD					<b>Project Total:</b> \$520,000 \$0 \$0 \$0 \$0				
Description: SIDEWALK									
15	4309211	ORANGEWOOD	CST	SA	\$0	\$0	\$176,259	\$0	\$0
ELEMENTARY SRTS SAFETY SIDEWALKS					<b>Project Total:</b> \$0 \$75,017 \$176,259 \$0 \$0				
Description: SIDEWALK									

#	FPN	Facility	Phase	Fund	2013/14	2014/15	2015/16	2016/17	2017/18
16	4332301	PALM TREE BLVD	CST	LFP	\$0	\$0	\$127,867	\$0	\$0
FROM SE 47TH TERRACE TO SE 40TH STREET					<b>Project Total:</b> \$0 \$91,685 \$510,887 \$0 \$0				
Description: SIDEWALK									
17	4328981	QUEENS DRIVE AND	CST	SA	\$0	\$0	\$0	\$223,316	\$0
RICHMOND AVENUE SAFE ROUTES TO SCHOOL					<b>Project Total:</b> \$0 \$31,271 \$0 \$223,316 \$0				
Description: SIDEWALK									
18	4332351	SANDS BLVD	CST	LFP	\$0	\$0	\$40,826	\$0	\$0
FROM CAPE CORAL PKWY TO BEACH PKWY					<b>Project Total:</b> \$0 \$63,041 \$299,526 \$0 \$0				
Description: SIDEWALK									
19	4332361	SANDS BLVD	CST	LFP	\$0	\$0	\$62,049	\$0	\$0
FROM EL DORADO PKWY TO CAPE CORAL PKWY					<b>Project Total:</b> \$0 \$98,810 \$466,948 \$0 \$0				
Description: SIDEWALK									
20	4313291	SE 8TH STREET	CST	LF	\$0	\$0	\$0	\$20,000	\$0
FROM CULTURAL PARK BLVD TO SANTA BARBARA BLVD					<b>Project Total:</b> \$0 \$0 \$0 \$265,568 \$0				
Description: SIDEWALK									
21	4332321	SKYLINE BLVD	CST	SU	\$0	\$0	\$216,543	\$0	\$0
FROM GLEASON PKWY TO SW 26TH STREET					<b>Project Total:</b> \$0 \$35,924 \$216,543 \$0 \$0				
Description: SIDEWALK									
22	4332341	SKYLINE BLVD	CST	LFP	\$0	\$0	\$42,753	\$0	\$0
FROM VETERANS MEMORIAL PKWY TO TRAFALGAR PKWY					<b>Project Total:</b> \$0 \$42,753 \$257,518 \$0 \$0				
Description: SIDEWALK									
23	4136952	SR 78	CST	DDR	\$0	\$67,911	\$0	\$0	\$0
BURNT STORE ROAD CHIQUITA BLVD					<b>Project Total:</b> \$0 \$73,216 \$0 \$0 \$0				
Description: SIGNING/PAVEMENT MARKINGS									
24	4301191	SR 78	CST	DIH	\$0	\$0	\$10,920	\$0	\$0
FROM US 41 BUSINESS TO BREWER ROAD					<b>Project Total:</b> \$0 \$188,498 \$204,340 \$0 \$0				
Description: BIKE LANE/SIDEWALK									
25	4332221	SR 78	CST	DS	\$0	\$0	\$7,603	\$0	\$0
AT SANTA BARBARA BLVD					<b>Project Total:</b> \$0 \$71,014 \$198,408 \$0 \$0				
Description: ADD LEFT TURN LANE(S)									
26	4332231	SR 78	CST	DS	\$0	\$0	\$5,717	\$0	\$0
AT CHIQUITA BLVD					<b>Project Total:</b> \$0 \$67,598 \$156,731 \$0 \$0				
Description: ADD LEFT TURN LANE(S)									
27	4298231	SR 80	DSB	DDR	\$0	\$0	\$199,436	\$0	\$0
FROM ORANGE RIVER BLVD TO CR 80 (BUCKINGHAM RD)					<b>Project Total:</b> \$0 \$0 \$1,645,034 \$0 \$0				
Description: BIKE PATH/TRAIL									

#	FPN	Facility	Phase	Fund	2013/14	2014/15	2015/16	2016/17	2017/18
28	4333701	SR 82	CST	DDR	\$0	\$14,781	\$0	\$0	\$0
AT FOWLER STREET					<b>Project Total:</b> \$123,068 \$380,773 \$0 \$0 \$0				
Description: INTERSECTION IMPROVEMENT									
29	4298941	SR 82 (IMMOKALEE RD)	CST	DIH	\$0	\$0	\$76,440	\$0	\$0
AT HOMESTEAD ROAD					<b>Project Total:</b> \$97,223 \$0 \$841,735 \$0 \$0				
Description: ADD LEFT TURN LANE(S)									
30	4308581	SR 82 AT VERONICA	CST	HSP	\$551,707	\$0	\$0	\$0	\$0
SHOEMAKER BLVD ONE WAY PAIR					<b>Project Total:</b> \$556,862 \$0 \$0 \$0 \$0				
Description: INTERSECTION IMPROVEMENT									
31	4308861	SR 865 (SIX MILE	CST	SU	\$0	\$0	\$0	\$516,109	\$0
CYPRESS PKWY) AT US 41 (SR 45)					<b>Project Total:</b> \$0 \$0 \$124,924 \$516,109 \$0				
Description: INTERSECTION IMPROVEMENT									
32	4334071	SR 867	CST	DDR	\$0	\$10,641	\$0	\$0	\$0
AT A & W BULB ROAD					<b>Project Total:</b> \$115,000 \$284,549 \$0 \$0 \$0				
Description: INTERSECTION IMPROVEMENT									
33	4308871	SR 867 (MCGREGOR	CST	DIH	\$0	\$0	\$0	\$24,101	\$0
BLVD) FROM ROYAL PALM SQ TO CR 884 (COLONIAL					<b>Project Total:</b> \$368,187 \$0 \$0 \$0 \$0				
Description: SIDEWALK									
34	4332211	SR 867 MCGREGOR BLVD	CST	DS	\$0	\$0	\$6,618	\$0	\$0
FROM TANGLEWOOD PARKWAY TO BRENTWOOD PARKWAY					<b>Project Total:</b> \$0 \$36,000 \$173,081 \$0 \$0				
Description: SIDEWALK									
35	4308641	SR 884 (COLONIAL	CST	HSP	\$363,032	\$0	\$0	\$0	\$0
BLVD) AT US 41 (SR 45)					<b>Project Total:</b> \$368,187 \$0 \$0 \$0 \$0				
Description: INTERSECTION IMPROVEMENT									
36	4332181	SR 884 COLONIAL BLVD	CST	DS	\$0	\$0	\$18,185	\$0	\$0
FROM VERONICA SHOEMAKER TO SR 739 (METRO PKWY)					<b>Project Total:</b> \$0 \$93,655 \$468,514 \$0 \$0				
Description: BIKE PATH/TRAIL									
37	4313311	SW 20TH AVE	CST	TALT	\$0	\$0	\$0	\$122,712	\$0
FROM VETERAN PKWY TO 30TH TERRACE					<b>Project Total:</b> \$0 \$0 \$0 \$122,712 \$0				
Description: SIDEWALK									
38	4327551	US 41 FROM	DSB	DDR	\$52,354	\$0	\$0	\$0	\$0
SOUTH OF COCONUT ROAD TO SAN CARLOS BLVD					<b>Project Total:</b> \$2,797,361 \$0 \$0 \$0 \$0				
Description: LIGHTING									
39	4251321	US 41 (SR 45)	CST	DDR	\$23,922	\$0	\$0	\$0	\$0
FROM LITTLETON ROAD TO DEL PRADO BLVD					<b>Project Total:</b> \$595,845 \$0 \$0 \$0 \$0				
Description: SIDEWALK									



#	FPN	Facility	Phase	Fund	2013/14	2014/15	2015/16	2016/17	2017/18
40	4298951	US 41 (SR 45)	CST	DDR	\$0	\$50,000	\$0	\$0	\$0
		FROM SR 78 (PINE ISLAND) TO STOCKTON STREET	CST	DIH	\$0	\$42,440	\$0	\$0	\$0
		Description: BIKE LANE/SIDEWALK	CST	SU	\$0	\$80,636	\$0	\$0	\$0
			CST	TALU	\$0	\$413,355	\$0	\$0	\$0
			PE	ACTU	\$15,000	\$0	\$0	\$0	\$0
			PE	SU	\$127,343	\$0	\$0	\$0	\$0
<b>Project Total:</b>					<b>\$142,343</b>	<b>\$586,431</b>	<b>\$0</b>	<b>\$0</b>	<b>\$0</b>
41	4308561	US 41 (SR 45)	CST	HSP	\$538,670	\$0	\$0	\$0	\$0
		AT WINKLER AVENUE	CST	SA	\$5,155	\$0	\$0	\$0	\$0
		Description: TRAFFIC SIGNAL UPDATE	<b>Project Total: \$543,825 \$0 \$0 \$0 \$0</b>						
42	4308881	US 41 (SR 45)	CST	SU	\$0	\$0	\$0	\$711,426	\$0
		FROM SAN CARLOS BLVD TO SR 739	PE	DIH	\$0	\$0	\$10,000	\$0	\$0
		Description: BIKE LANE/SIDEWALK	PE	SU	\$0	\$0	\$150,323	\$0	\$0
<b>Project Total:</b>					<b>\$0</b>	<b>\$0</b>	<b>\$160,323</b>	<b>\$711,426</b>	<b>\$0</b>
43	4308651	US 41 (SR45)	CST	HSP	\$247,534	\$0	\$0	\$0	\$0
		AT CORTEZ BLVD / EDISON AVE	CST	SA	\$5,155	\$0	\$0	\$0	\$0
		Description: TRAFFIC SIGNAL UPDATE	<b>Project Total: \$252,689 \$0 \$0 \$0 \$0</b>						
44	4295091	US 41 SR 45	CST	HSP	\$884,797	\$0	\$0	\$0	\$0
		FROM HANSON STREET TO SR 82	CST	SA	\$12,177	\$0	\$0	\$0	\$0
		Description: PEDESTRIAN SAFETY IMPROVEMENT	<b>Project Total: \$896,974 \$0 \$0 \$0 \$0</b>						
45	4308851	VERONICA SHOEMAKER	CST	LFP	\$0	\$0	\$74,552	\$0	\$0
		AT SR 884 (COLONIAL BLVD)	CST	SU	\$0	\$0	\$131,738	\$0	\$0
		Description: ADD LEFT TURN LANE(S)	<b>Project Total: \$0 \$0 \$206,290 \$0 \$0</b>						
46	4332311	WILDWOOD / PALM TREE	CST	LFP	\$0	\$0	\$140,726	\$0	\$0
		BLVD FROM SE 40TH STREET TO COUNTRY CLUB BLVD	CST	SU	\$0	\$0	\$421,204	\$0	\$0
		Description: SIDEWALK	PE	LFP	\$0	\$100,849	\$0	\$0	\$0
<b>Project Total:</b>					<b>\$0</b>	<b>\$100,849</b>	<b>\$561,930</b>	<b>\$0</b>	<b>\$0</b>



# CHARLOTTE COUNTY

CAPACITY, BRIDGE AND RESURFACING PROJECTS



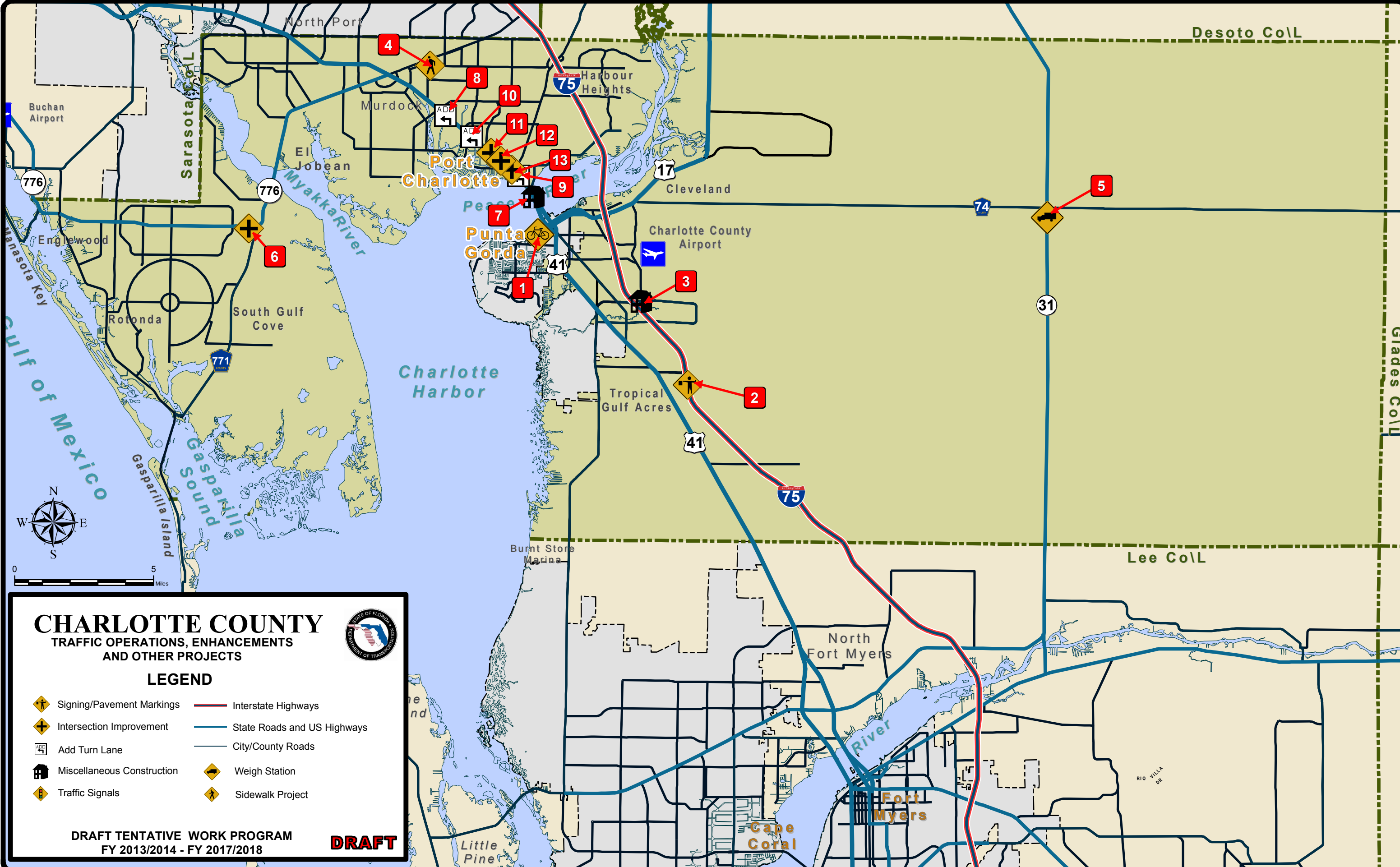
## LEGEND

- Interstate Highways
- State Roads and US Highways
- City/County Roads
- Capacity - Design Phase
- Capacity - Construction Phase
- - - - Resurfacing Projects
- ✦ Bridge Project

DRAFT TENTATIVE WORK PROGRAM  
FY 2013/2014 - FY 2017/2018

**DRAFT**

#	FPN	Facility	Phase	Fund	2013/14	2014/15	2015/16	2016/17	2017/18
1	4130422	I-75	CST	DIH	\$698,815	\$0	\$0	\$0	\$0
			CST	GMR	\$37,144,387	\$0	\$0	\$0	\$0
			RRU	GMR	\$1,000,000	\$0	\$0	\$0	\$0
			<b>Project Total:</b>		<b>\$38,843,202</b>	<b>\$0</b>	<b>\$0</b>	<b>\$0</b>	<b>\$0</b>
2	4130432	I-75	CST	DI	\$0	\$28,485,646	\$0	\$0	\$0
			CST	DIH	\$0	\$599,343	\$0	\$0	\$0
			ENV	DI	\$671,000	\$0	\$0	\$0	\$0
			RRU	DI	\$0	\$1,000,000	\$0	\$0	\$0
<b>Project Total:</b>		<b>\$671,000</b>	<b>\$30,084,989</b>	<b>\$0</b>	<b>\$0</b>	<b>\$0</b>			
3	4319591	SR 31	CST	DDR	\$0	\$3,581,244	\$0	\$0	\$0
			CST	DIH	\$0	\$84,880	\$0	\$0	\$0
			CST	DS	\$0	\$586,712	\$0	\$0	\$0
			CST	SA	\$0	\$3,146,208	\$0	\$0	\$0
<b>Project Total:</b>		<b>\$0</b>	<b>\$7,399,044</b>	<b>\$0</b>	<b>\$0</b>	<b>\$0</b>			
4	4312101	SR 776	CST	SA	\$0	\$4,301,880	\$0	\$0	\$0
			<b>Project Total:</b>		<b>\$0</b>	<b>\$4,301,880</b>	<b>\$0</b>	<b>\$0</b>	<b>\$0</b>
5	4300122	SR 776 (MCCALL RD)	PE	CM	\$0	\$0	\$0	\$1,650,000	\$0
			<b>Project Total:</b>		<b>\$0</b>	<b>\$0</b>	<b>\$0</b>	<b>\$1,650,000</b>	<b>\$0</b>
6	4300123	SR 776 (MCCALL RD)	PE	DS	\$0	\$0	\$0	\$100,104	\$0
			PE	SL	\$0	\$0	\$0	\$1,285,051	\$0
			PE	TALL	\$0	\$0	\$0	\$229,535	\$0
			<b>Project Total:</b>		<b>\$0</b>	<b>\$0</b>	<b>\$0</b>	<b>\$1,614,690</b>	<b>\$0</b>
7	4337241	STATE FUNDED SIB	CST	SIB1	\$30,000,000	\$0	\$0	\$0	\$0
			<b>Project Total:</b>		<b>\$30,000,000</b>	<b>\$0</b>	<b>\$0</b>	<b>\$0</b>	<b>\$0</b>
8	4227102	US 41 (SR 45)	CST	DDR	\$0	\$18,678,943	\$0	\$0	\$0
			CST	DIH	\$0	\$273,193	\$0	\$0	\$0
			CST	LF	\$0	\$90,185	\$0	\$0	\$0
			CST	SA	\$0	\$2,050,244	\$0	\$0	\$0
			CST	SL	\$0	\$4,625,787	\$0	\$0	\$0
			ENV	SL	\$300,000	\$0	\$0	\$0	\$0
			RRU	DDR	\$300,000	\$0	\$0	\$0	\$0
			RRU	LF	\$4,250,000	\$0	\$0	\$0	\$0
<b>Project Total:</b>		<b>\$4,850,000</b>	<b>\$25,718,352</b>	<b>\$0</b>	<b>\$0</b>	<b>\$0</b>			
9	4316151	US 41 (SR 45)	CST	DDR	\$0	\$419,997	\$0	\$0	\$0
			CST	DIH	\$0	\$95,490	\$0	\$0	\$0
			CST	DS	\$0	\$2,898,350	\$0	\$0	\$0
<b>Project Total:</b>		<b>\$0</b>	<b>\$3,413,837</b>	<b>\$0</b>	<b>\$0</b>	<b>\$0</b>			
10	4313161	US 41/TAMIAMI TRAIL	CST	DDR	\$0	\$0	\$1,579,410	\$0	\$0
			CST	DIH	\$0	\$0	\$491,400	\$0	\$0
			CST	DS	\$0	\$0	\$10,189,667	\$0	\$0
<b>Project Total:</b>		<b>\$0</b>	<b>\$0</b>	<b>\$12,260,477</b>	<b>\$0</b>	<b>\$0</b>			



# CHARLOTTE COUNTY

## TRAFFIC OPERATIONS, ENHANCEMENTS AND OTHER PROJECTS



### LEGEND

- Signing/Pavement Markings
- Intersection Improvement
- Add Turn Lane
- Miscellaneous Construction
- Traffic Signals
- Interstate Highways
- State Roads and US Highways
- City/County Roads
- Weigh Station
- Sidewalk Project

DRAFT TENTATIVE WORK PROGRAM  
FY 2013/2014 - FY 2017/2018

**DRAFT**

#	FPN	Facility	Phase	Fund	2013/14	2014/15	2015/16	2016/17	2017/18				
1	4312201	HARBORWALK	CST	LF	\$0	\$0	\$0	\$100,000	\$0				
			AT GILCHRIST	CST	SL	\$0	\$0	\$0	\$380,536	\$0			
			Description: BIKE PATH/TRAIL	CST	TALT	\$0	\$0	\$0	\$116,847	\$0			
<b>Project Total:</b>					<b>\$0</b>	<b>\$0</b>	<b>\$0</b>	<b>\$597,383</b>	<b>\$0</b>				
2	4130425	I-75	CST	DI	\$202,417	\$0	\$0	\$0	\$0				
			FROM TUCKER'S GRADE TO JONES LOOP ROAD	CST	DIH	\$3,093	\$0	\$0	\$0	\$0			
			Description: SIGNING/PAVEMENT MARKINGS	<b>Project Total:</b>					<b>\$205,510</b>	<b>\$0</b>	<b>\$0</b>	<b>\$0</b>	<b>\$0</b>
3	4293551	I-75	CST	DDR	\$0	\$566,700	\$0	\$0	\$0				
			AT JONES LOOP ROAD REST AREA ACCESS	CST	DIH	\$0	\$49,550	\$0	\$0	\$0			
			Description: MISCELLANEOUS CONSTRUCTION	<b>Project Total:</b>					<b>\$0</b>	<b>\$616,250</b>	<b>\$0</b>	<b>\$0</b>	<b>\$0</b>
4	4253422	PEACHLAND BLVD FROM	CST	TALT	\$0	\$0	\$0	\$380,536	\$0				
			BACHMAN BLVD TO ATWATER STREET	PE	SE	\$114,809	\$0	\$0	\$0	\$0			
			Description: SIDEWALK	<b>Project Total:</b>					<b>\$114,809</b>	<b>\$0</b>	<b>\$0</b>	<b>\$380,536</b>	<b>\$0</b>
5	4303552	SR 31 & CR 74	CST	DI	\$807,746	\$0	\$0	\$0	\$0				
			CHARLOTTE CO. VWS W/PULL OFF SCALE	CST	DIH	\$28,097	\$0	\$0	\$0	\$0			
			Description: MCOO WEIGH STATION STATIC/WIM	<b>Project Total:</b>					<b>\$835,843</b>	<b>\$0</b>	<b>\$0</b>	<b>\$0</b>	<b>\$0</b>
6	4309381	SR 776 (MCCALL RD)	CST	DDR	\$500,000	\$0	\$0	\$0	\$0				
			AT CR 771	CST	LF	\$208,460	\$0	\$0	\$0	\$0			
			Description: INTERSECTION IMPROVEMENT	<b>Project Total:</b>					<b>\$708,460</b>	<b>\$0</b>	<b>\$0</b>	<b>\$0</b>	<b>\$0</b>
7	4298201	US 41 (SR 45)	CST	SA	\$0	\$0	\$1,410,580	\$0	\$0				
			GATEWAY PROJECT BOARDWALK	<b>Project Total:</b>					<b>\$0</b>	<b>\$0</b>	<b>\$1,410,580</b>	<b>\$0</b>	<b>\$0</b>
			Description: CONSTRUCT SPECIAL STRUCTURE										
8	4299591	US 41 (SR 45)	CST	DIH	\$0	\$0	\$5,460	\$0	\$0				
			AT TARPON BOULEVARD	CST	SL	\$0	\$0	\$1,326,224	\$0	\$0			
			Description: ADD TURN LANE(S)	<b>Project Total:</b>					<b>\$0</b>	<b>\$0</b>	<b>\$1,331,684</b>	<b>\$0</b>	<b>\$0</b>
9	4301201	US 41 (SR 45)	CST	DDR	\$0	\$0	\$1,112,377	\$0	\$0				
			AT KINGS HIGHWAY-PARMELY STREET	CST	DIH	\$0	\$0	\$10,920	\$0	\$0			
			Description: ADD TURN LANE(S)	<b>Project Total:</b>					<b>\$0</b>	<b>\$0</b>	<b>\$1,123,297</b>	<b>\$0</b>	<b>\$0</b>
10	4308951	US 41 (SR 45)	CST	DIH	\$0	\$0	\$85,841	\$0	\$0				
			AT OLEAN BLVD	CST	SL	\$0	\$0	\$958,882	\$0	\$0			
			Description: ADD TURN LANE(S)	<b>Project Total:</b>					<b>\$0</b>	<b>\$0</b>	<b>\$1,044,723</b>	<b>\$0</b>	<b>\$0</b>
11	4312181	US 41 (SR 45)	CST	SL	\$0	\$0	\$0	\$0	\$896,833				
			AT CONWAY BLVD	PE	DIH	\$0	\$0	\$0	\$10,000	\$0			
			Description: INTERSECTION IMPROVEMENT	PE	SL	\$0	\$0	\$0	\$118,374	\$0			
<b>Project Total:</b>					<b>\$0</b>	<b>\$0</b>	<b>\$0</b>	<b>\$128,374</b>	<b>\$896,833</b>				
12	4312191	US 41 (SR 45)	PE	DIH	\$0	\$0	\$0	\$10,000	\$0				
			AT HANCOCK AVENUE	PE	SL	\$0	\$0	\$0	\$210,908	\$0			
			Description: INTERSECTION IMPROVEMENT	<b>Project Total:</b>					<b>\$0</b>	<b>\$0</b>	<b>\$0</b>	<b>\$220,908</b>	<b>\$0</b>
13	4145222	US 41 (SR 45) AT	CST	DDR	\$0	\$0	\$427,908	\$0	\$0				
			CR 776 (HARBORVIEW RD)	CST	DIH	\$0	\$0	\$73,473	\$0	\$0			
			Description: INTERSECTION IMPROVEMENT	ROW	CM	\$702,460	\$0	\$0	\$0	\$0			
					ROW	SA	\$55,620	\$0	\$0	\$0	\$0		
<b>Project Total:</b>					<b>\$758,080</b>	<b>\$0</b>	<b>\$501,381</b>	<b>\$0</b>	<b>\$0</b>				